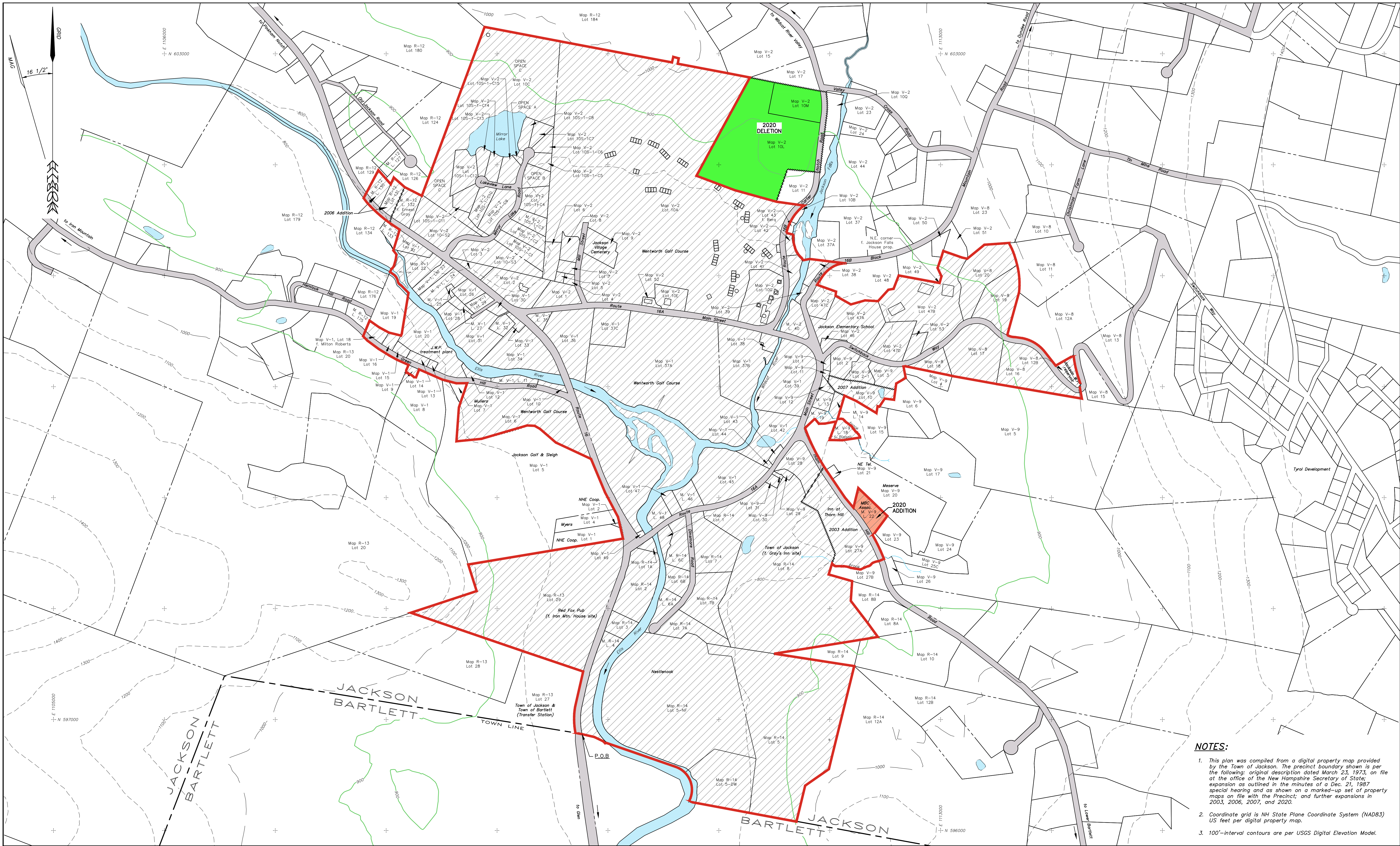


P:\data\2008\013 Jackson Water Precinct - Precinct Mapping Project\Project\Map\Sheet Files\1.01 Boundary Ratification Plan 2020.dwg V1.01, 1/28/2020 8:58:29 AM, kton

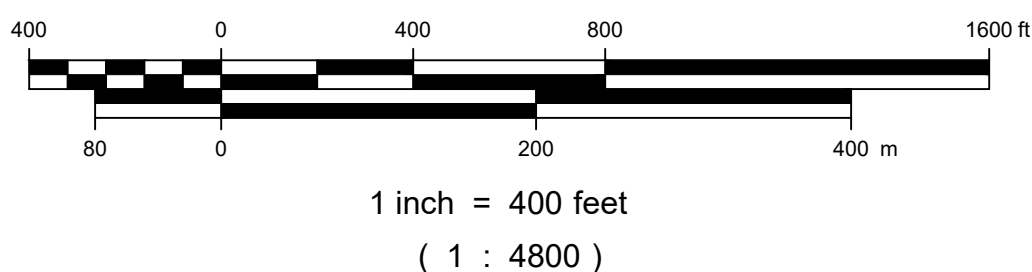
2008-013  
Boundary Ratification Plan  
Jackson Water Precinct

V1.01  
SHEET 1 OF 1





**NOTES:**

1. This plan was compiled from a digital property map provided by the Town of Jackson. The precinct boundary shown is per the following: original description dated March 23, 1973, on file at the office of the New Hampshire Secretary of State; expansion as outlined in the minutes of a Dec. 21, 1987 special hearing and as shown on a marked-up set of property maps on file with the Precinct; and further expansions in 2003, 2006, 2007, and 2020.
2. Coordinate grid is NH State Plane Coordinate System (NAD83) US feet per digital property map.
3. 100'-interval contours are per USGS Digital Elevation Model.



Copyright		2020		HEB Engineers, Inc.	
No.	Revision	DATE	BY		



HEB Engineers, Inc.  
www.hebengineers.com  
NH Office (603) 356-6936  
Post Office Box 440  
North Conway, NH 03860  
ME Office (207) 803-8265  
Post Office Box 343  
Bridgton, ME 04009

SURVEYED BY	—
DESIGNED BY	—
DRAWN BY	KLT
CHECKED BY	—
FIELD BOOK	—
SCALE	1"=400'
DATE	01/10/2020

Boundary Ratification Plan  
of the  
Jackson Water Precinct  
located in  
Jackson, New Hampshire

2008-013  
V1.01  
SHEET 1 OF 1